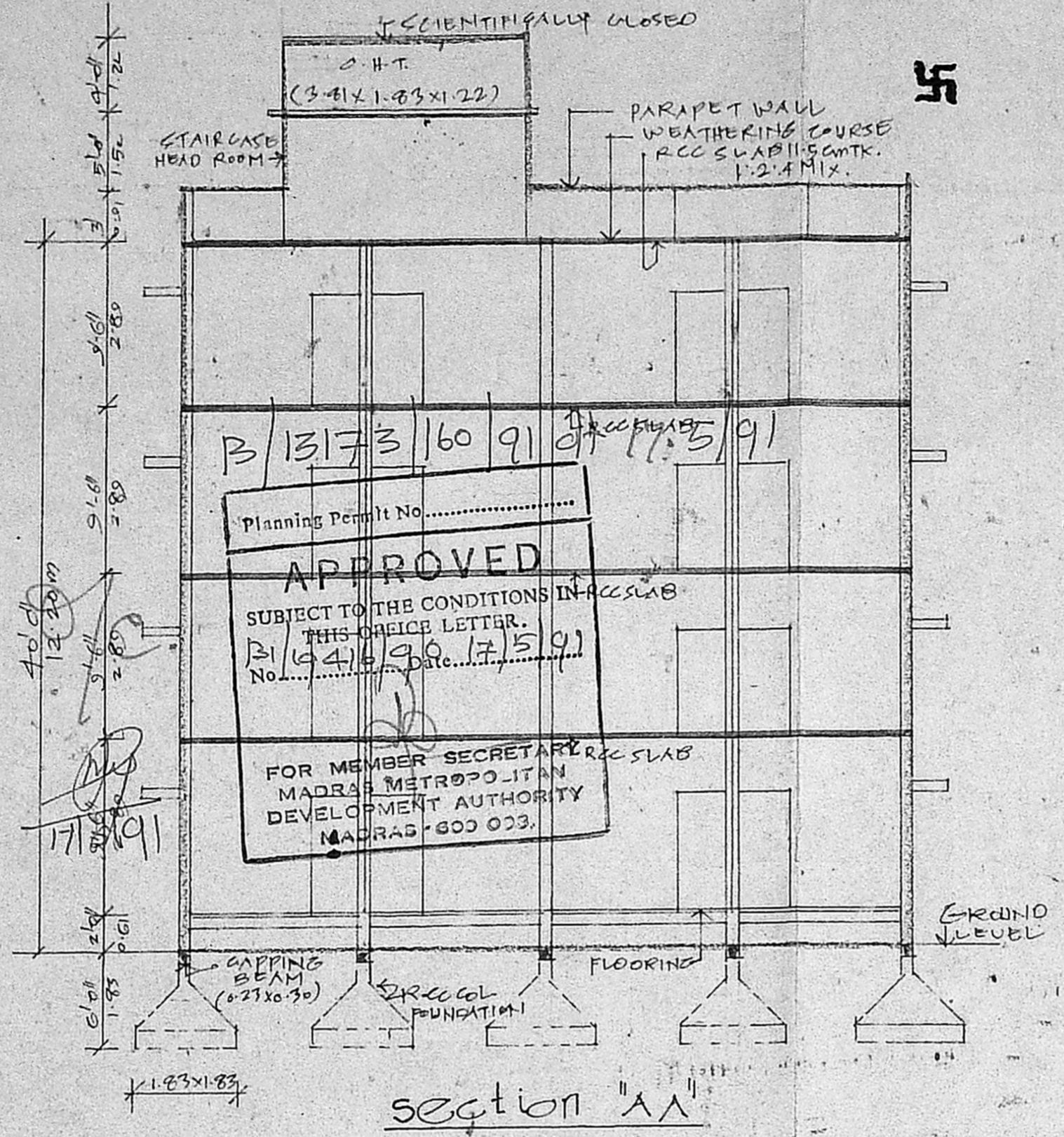
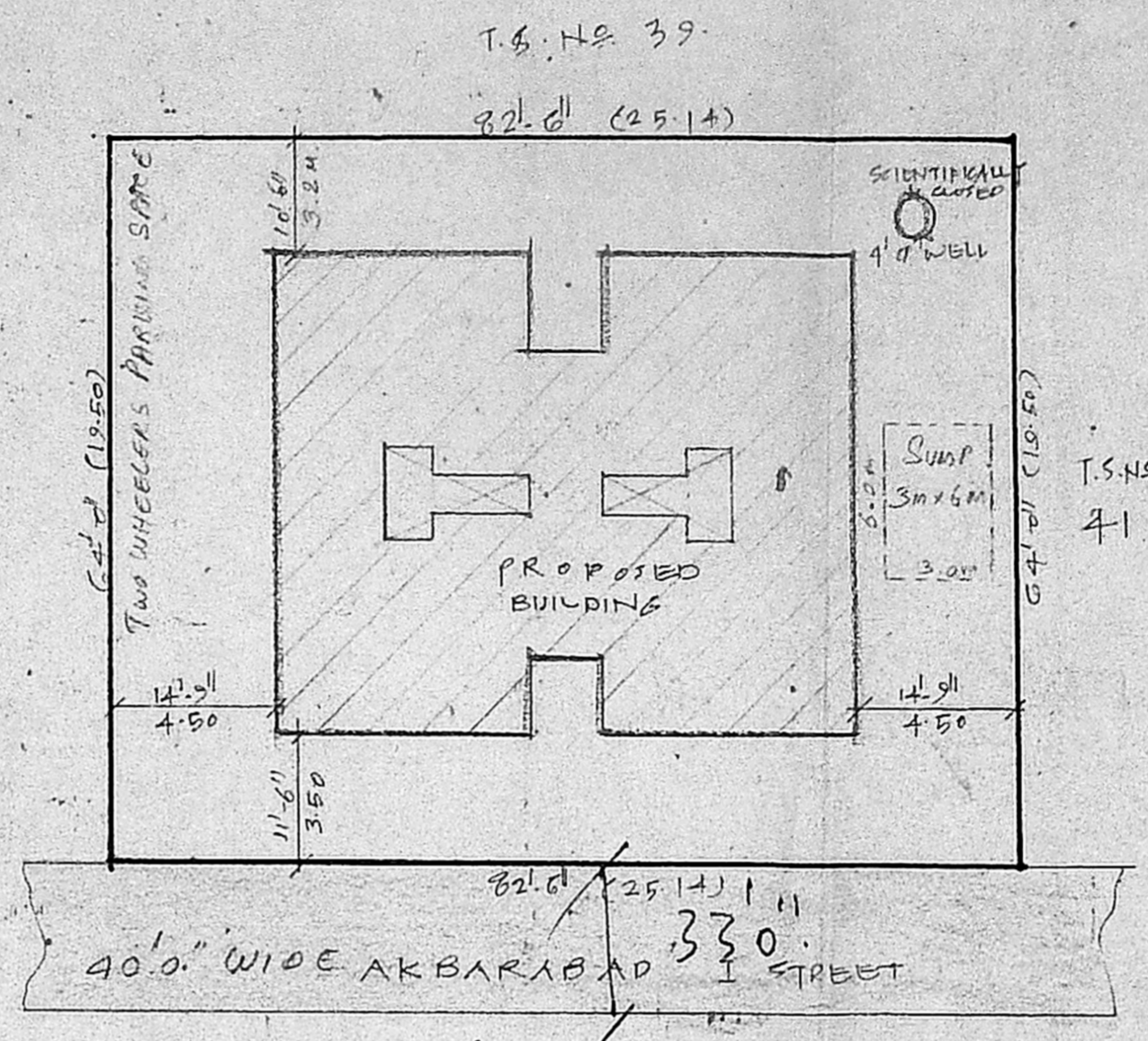


Elevation

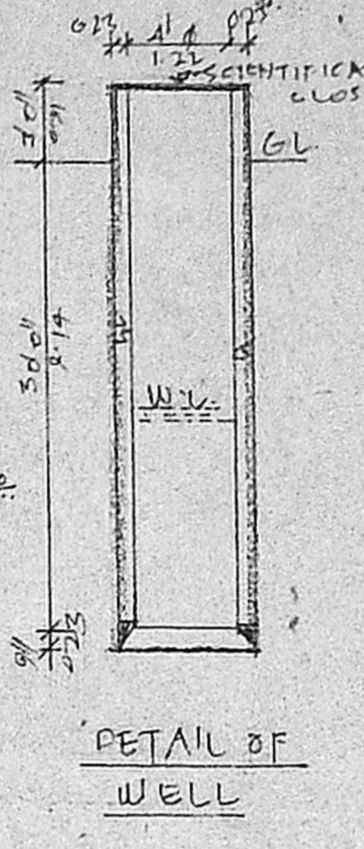


section "AA"

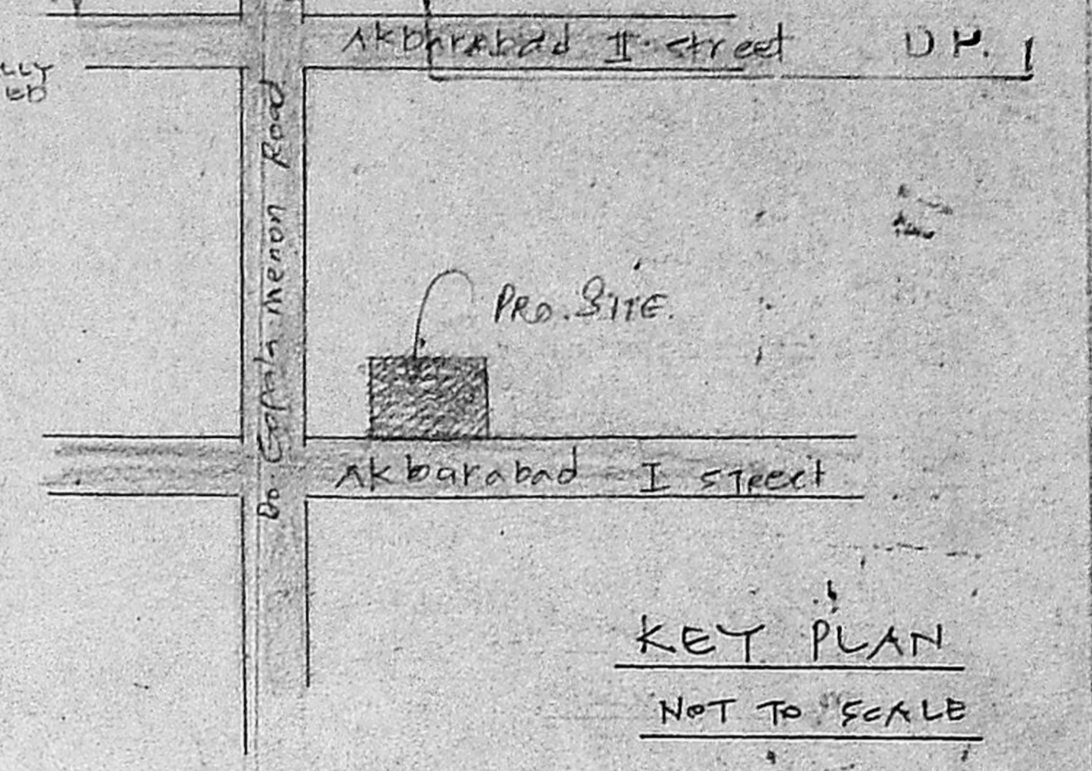


site plan

SCALE 1:200
old existing GF + FF is existing

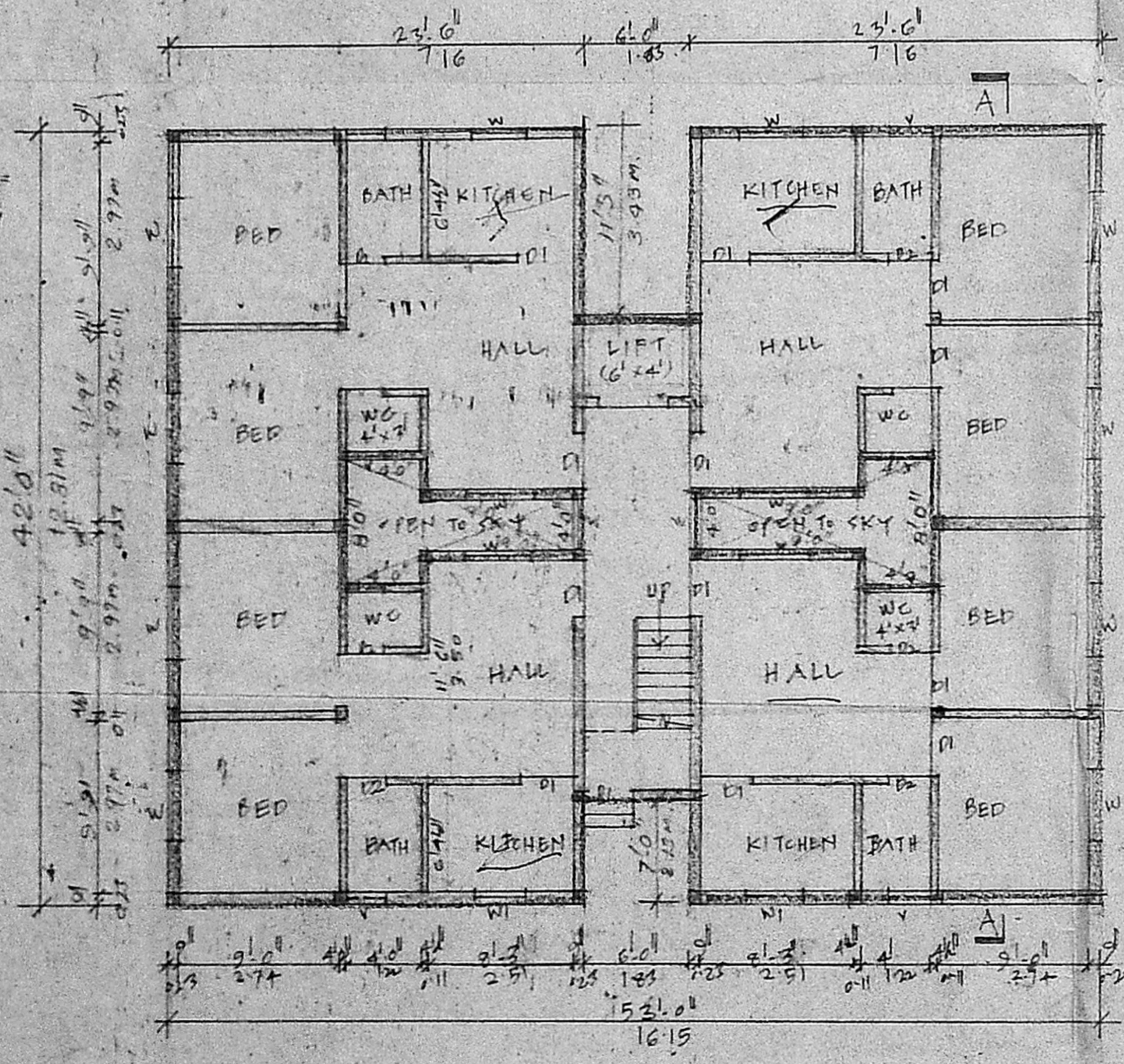


DETAIL OF WELL

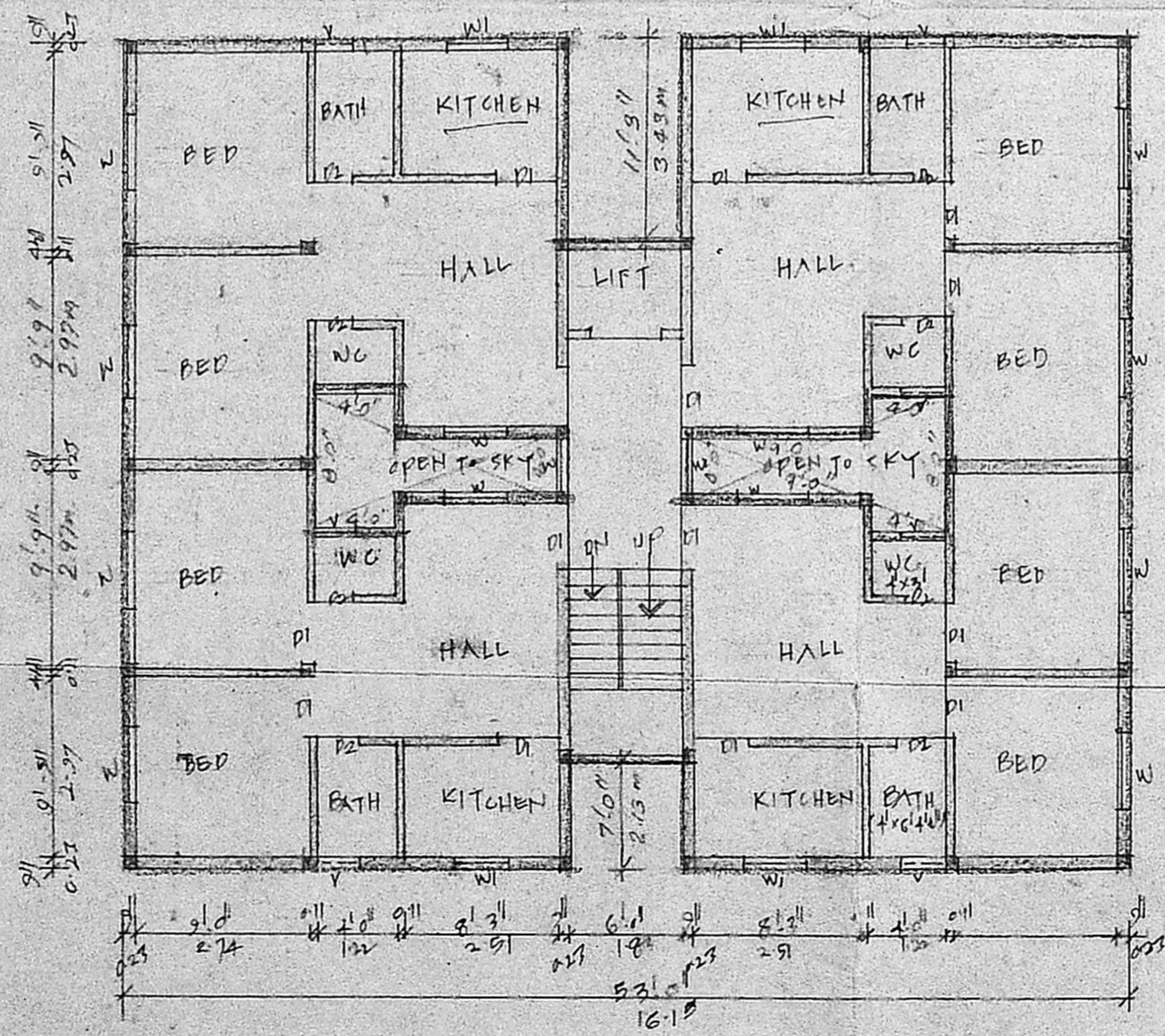


KEY PLAN
 NOT TO SCALE

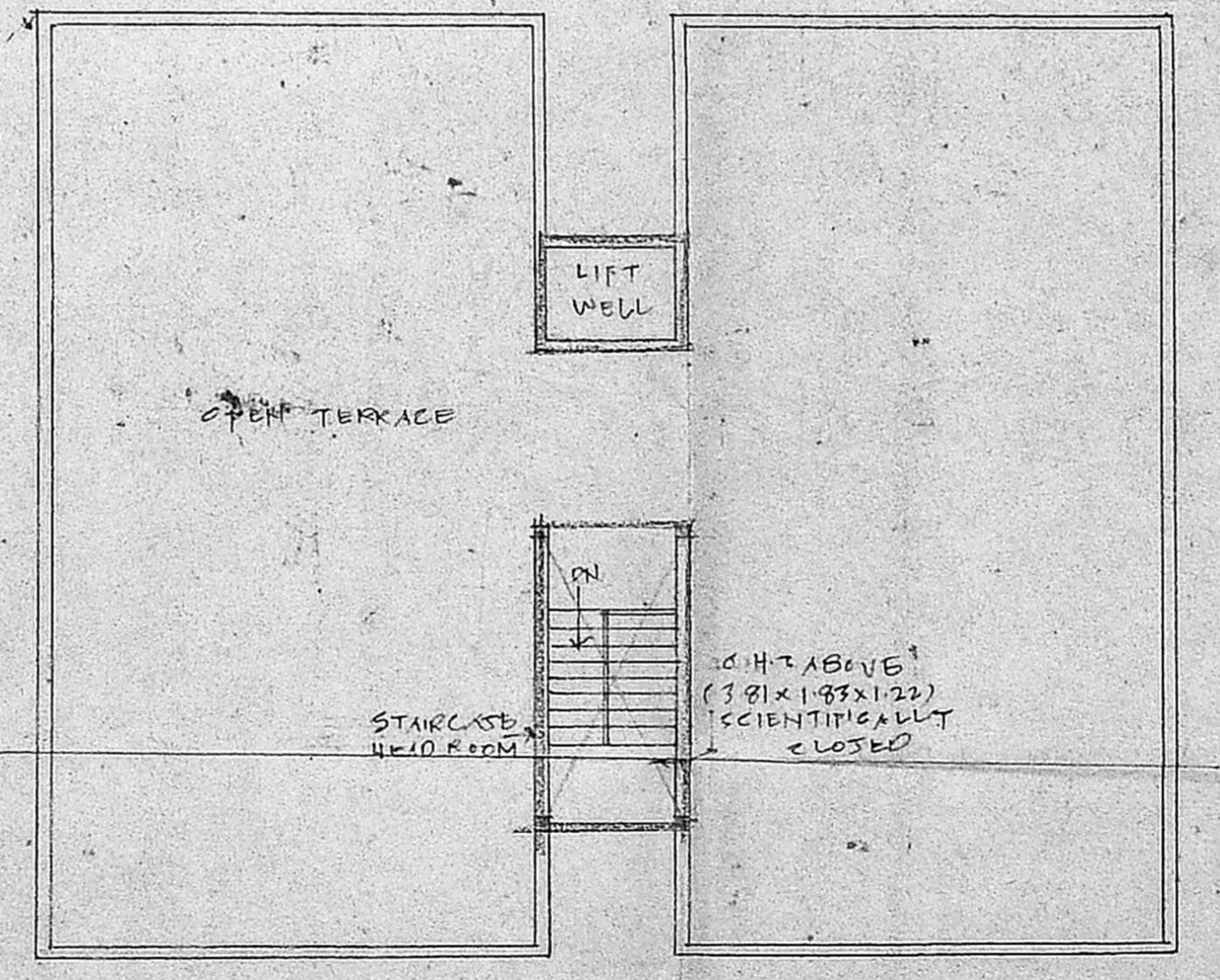
MMDA 'B' / PP NO. 1
 C.No B1/19416/90
 26/10
 25/9/90



Ground floor plan



Typical 1st, 2nd and 3rd floor plan



terrace floor plan

JOINERY DETAILS:			
D ¹ DOOR	0.91x2.00	W ¹ WINDOW	0.91x1.37
P ² DOOR	0.76x2.00	V ¹ VENTILATOR	0.76x0.61
W ¹ WINDOW	1.22x1.37		

AREA STATEMENT	SQ. FT.	SQ. M.
PLOT EXTENT	5280.00	490.70
GROUND FLOOR	1980.50	184.06
FIRST FLOOR	1980.50	184.06
SECOND FLOOR	1980.50	184.06
THIRD FLOOR	1980.50	184.06
TOTAL	7922.00	736.24

plan showing the proposed residential flats at D.N. 24 in T.S.N. 40, BLOCK N. 33 Akbarabad I street, kodimbakkam Madras - 24. SCALE (1" = 8' 0") 1:100

Sig of owner:
 K. VENUGOPAL
 ABB (Rtd)
 CONSULTING CIVIL ENGINEER
 LICENSE SURVEYOR CLASS I
 CORPORATION OF MADRAS
 3, NEELAKANDAN STREET
 NUNBANKKAM LAK. AREA
 MADRAS-600 036
 Sig of licensed